

1 AN ORDINANCE relating to the vacation of a portion of  
2 Solomon Korkela (Bunker) Road #1334 V-1412  
3 Petitioned for by: Totem Girl Scout Council

4 BE IT ORDAINED BY THE COUNCIL OF KING COUNTY:

5 SECTION 1: A petition has been filed requesting vacation  
6 of the County road hereinafter described.

7 SECTION 2: The Council on the 10<sup>th</sup> day of December, 1973,  
8 has declared its intention to vacate and abandon said road.

9 SECTION 3: Based upon the reports of the Department of  
10 Planning and Department of Public Works, Utilities & Transporta-  
11 tion the Council finds that the road to be vacated would not be  
12 in conflict with the principles and purposes of the Comprehensive  
13 Plan and the specific plans in the vicinity of the proposed  
14 vacation, the Council finds that the road to be vacated is use-  
15 less to the County.

16 SECTION 4: As consideration for the subject vacation a  
17 30 foot road deed is being given by the petitioners for an access  
18 to the Tolt River Flood Control Project. The description is as  
19 follows: The West 30 feet of the East Half of the NW $\frac{1}{4}$  in Sec.  
20 22, Twp. 25 N., R. 7 E., W.M., lying North of Solomon Korkela  
21 Road and South of the Tolt River.

22 SECTION 5: Due notice was given in the manner provided by  
23 law and a hearing was held by the King County Council on the  
24 12<sup>th</sup> day of March, 1973.

25 SECTION 6: In consideration of the benefits to be derived  
26 from the subject vacation, the Council has determined that it is  
27 in the best interest of King County to grant said petition.

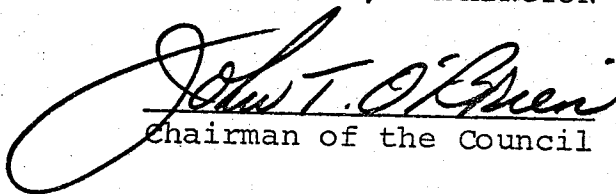
28 SECTION 7: Those lands to be vacated are described as  
29 follows: All that portion of Solomon Korkela Extension County  
30 Road #1334 as deeded to King County under Auditor's File #2380647,  
31 recorded in Volume 1559 of Deeds, Page 529, Records of King  
32 County, Washington, lying within the Southeast quarter of the  
33 Northwest quarter of Section 22, Twp. 25 N., R. 7 E., W.M., and  
East of the following described line: Beginning at a point

1 S 89°11' E. 1321.2 feet of the West quarter corner of said  
2 Section 22; thence S. 89°16'30" E. 500 feet; thence N. 1°20'30"  
3 W. 961.90 feet to a point on the North right of way margin of  
4 said Solomon Korkela Extension County Road #1334 and the terminus  
5 of this line are hereby abandoned, closed, discontinued and  
6 vacated as a public road.


7 INTRODUCED AND READ for the first time this 22<sup>nd</sup> day  
8 of February, 1972.

9 PASSED at a regular meeting of the King County Council  
10 this 10<sup>th</sup> day of December, 1973.

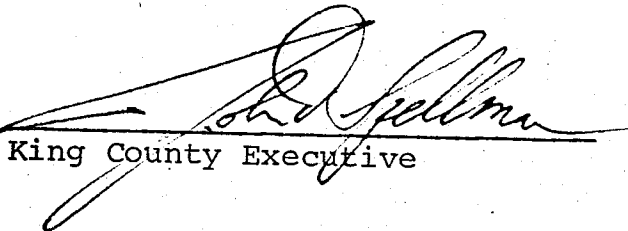
11  
12 KING COUNTY COUNCIL  
13 KING COUNTY, WASHINGTON

14   
15 Chairman of the Council

16 ATTEST:

17  
18   
19 ACTING Clerk of the Council

20 APPROVED this 17<sup>th</sup> day of December, 1973.

21  
22   
23 King County Executive

24 CJL/adc  
25 3-23-72  
26  
27  
28  
29  
30  
31  
32  
33